

# CW3E Atmospheric River Outlook

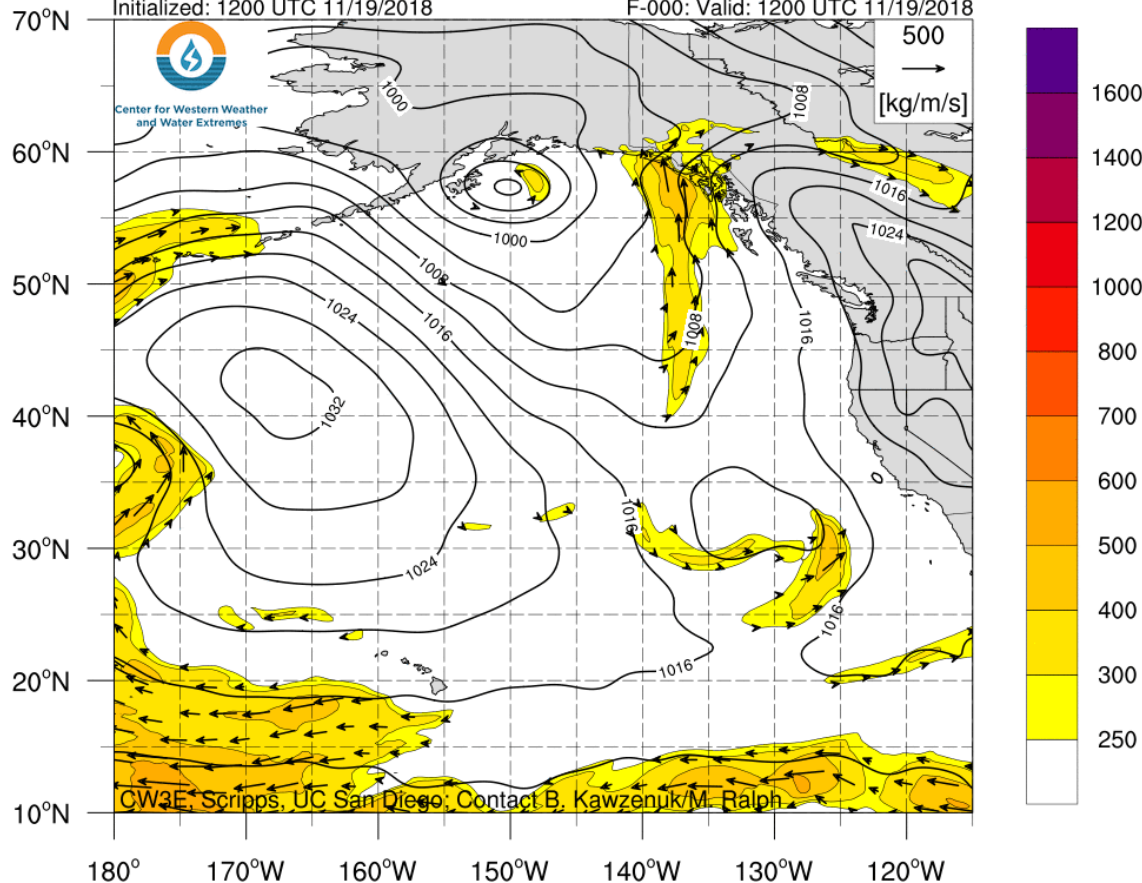


Center for Western Weather  
and Water Extremes  
SCRIPPS INSTITUTION OF OCEANOGRAPHY  
AT UC SAN DIEGO

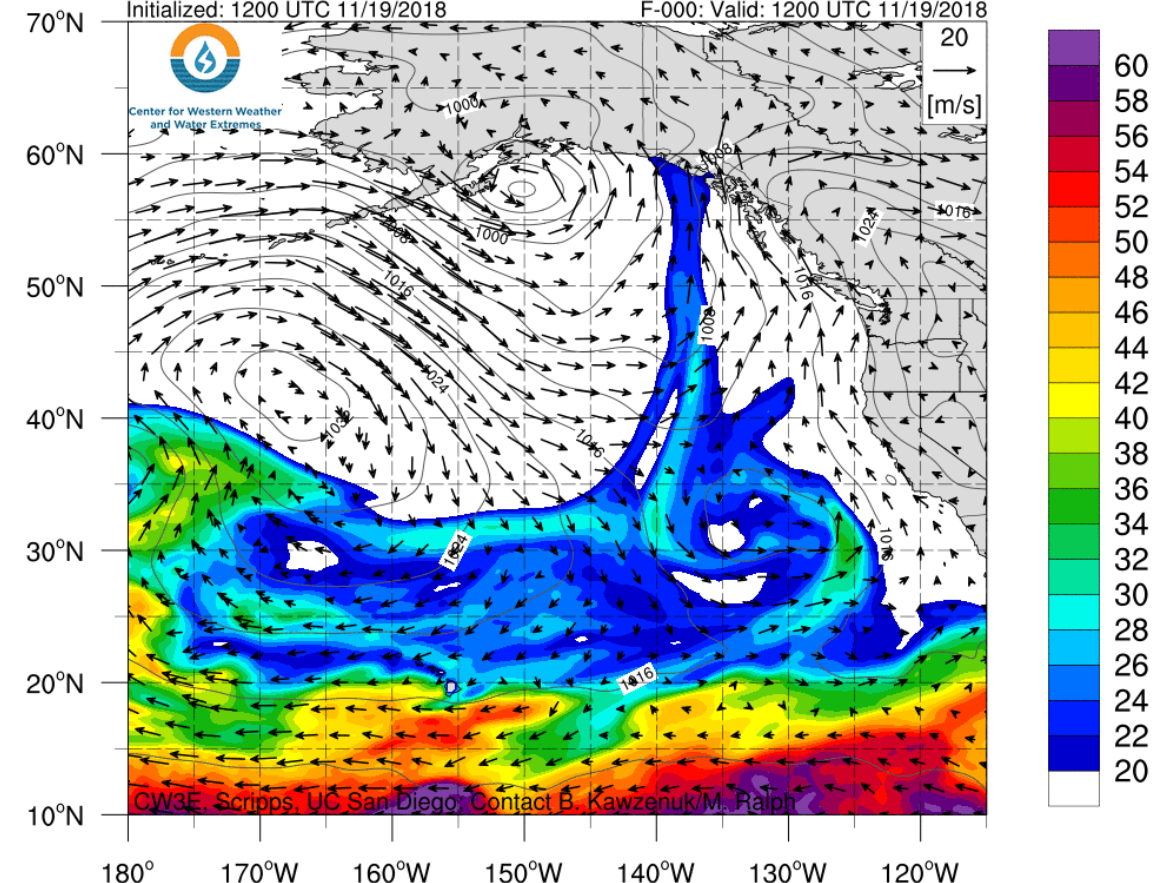
## Update on the Multiple ARs forecast to Impact California this Week

- Forecast confidence in the onset, duration, and magnitude of AR conditions has increased since the last update on 16 Nov.
- The GEFS is currently suggesting that the 2<sup>nd</sup> AR could bring moderate AR conditions (IVT 500–750  $\text{kg m}^{-1} \text{s}^{-1}$ ) to coastal CA
- NOAA WPC 1-5 precipitation accumulations have increased to ~6 inches over portions of Northern California
- **The precipitation may bring much needed relief to the currently active fires and smoky conditions over CA**
- The GEFS is also suggesting the potential for AR activity in the extended forecast (8–13 days) but uncertainty is currently high

NCEP GFS IVT ( $\text{kg m}^{-1} \text{s}^{-1}$ ; shaded), IVT Vector, and SLP (hPa; contours)  
Initialized: 1200 UTC 11/19/2018 F-000: Valid: 1200 UTC 11/19/2018

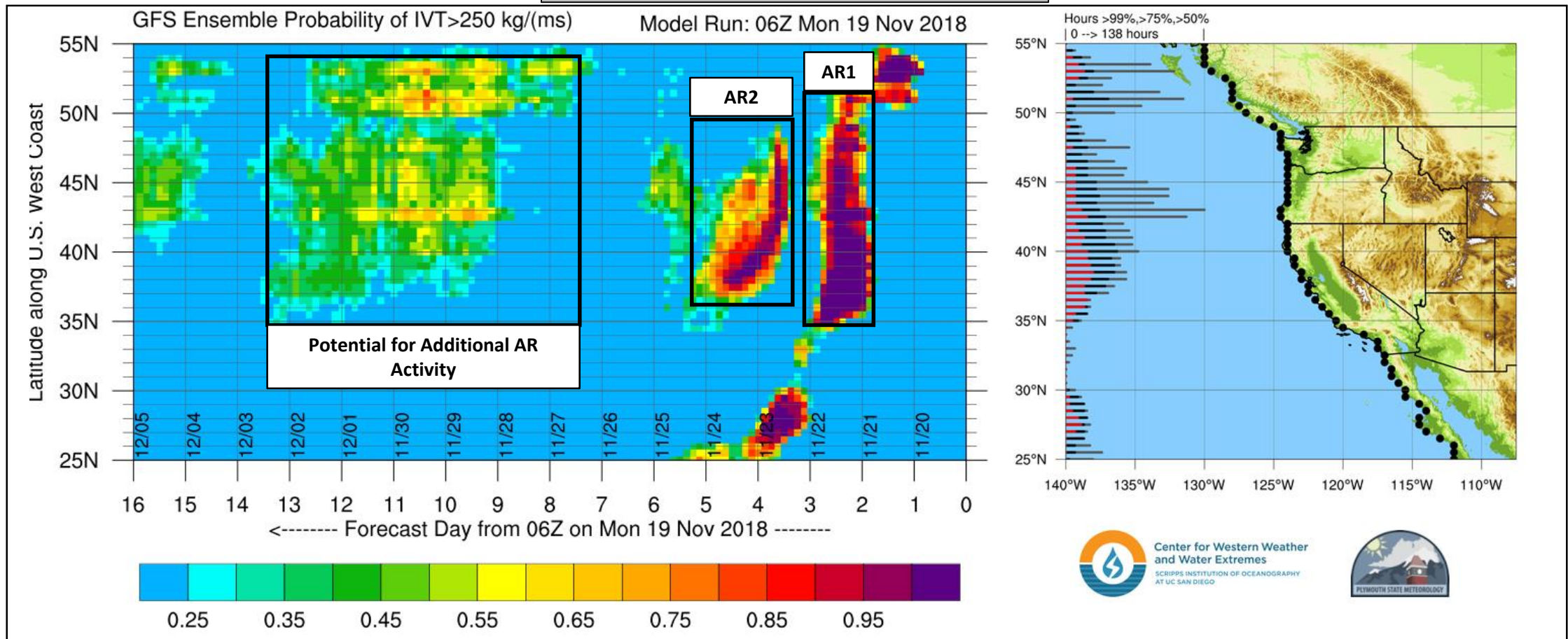


NCEP GFS IWV (mm; shaded), 850-hPa Wind (vectors), and SLP (hPa; contours)  
Initialized: 1200 UTC 11/19/2018 F-000: Valid: 1200 UTC 11/19/2018





## Odds of AR Conditions Along Coast

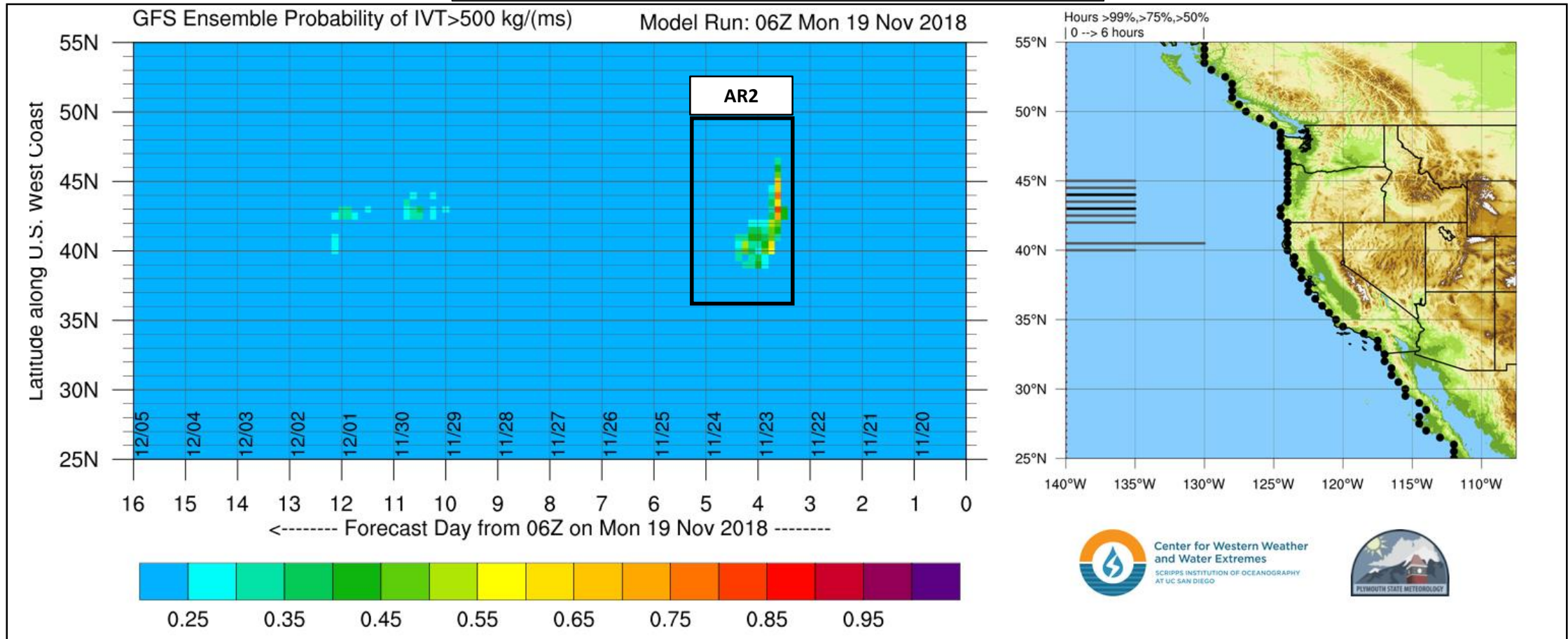


- Forecast confidence of AR conditions over the Coast have increased to >90% within both AR 1 and AR 2
- AR conditions are forecasted from ~35° to 52°N for 12–24 hrs. associated w/ AR1 and from 37° to 48°N for 6–36 hrs. associated w/ AR2
- The GEFS is also highlighting the potential for more AR activity in the extended forecast (8–13 days) suggesting the active pattern may remain through next week, though forecasting confidence is currently low (25–55% of ensemble members forecasting AR conditions)





## Odds of Moderate AR Conditions Along Coast



- The GFS is indicating the potential (25–80% of Ensemble members ) for moderate AR conditions (IVT 500–750 kg m<sup>-1</sup> s<sup>-1</sup>) between 40°N and 45°N for 3–12 hours in association with AR 2 between 18Z on the 22<sup>nd</sup> and 18Z on the 23<sup>rd</sup> of November

# AR Outlook: 19 November 2018

For California DWR's AR Program



Center for Western Weather  
and Water Extremes  
SCRIPPS INSTITUTION OF OCEANOGRAPHY  
AT UC SAN DIEGO

Forecast confidence in onset, duration, and magnitude has increased since our last outlook on 16 November 2018

## Magnitude of Potential AR 1 (21 November)

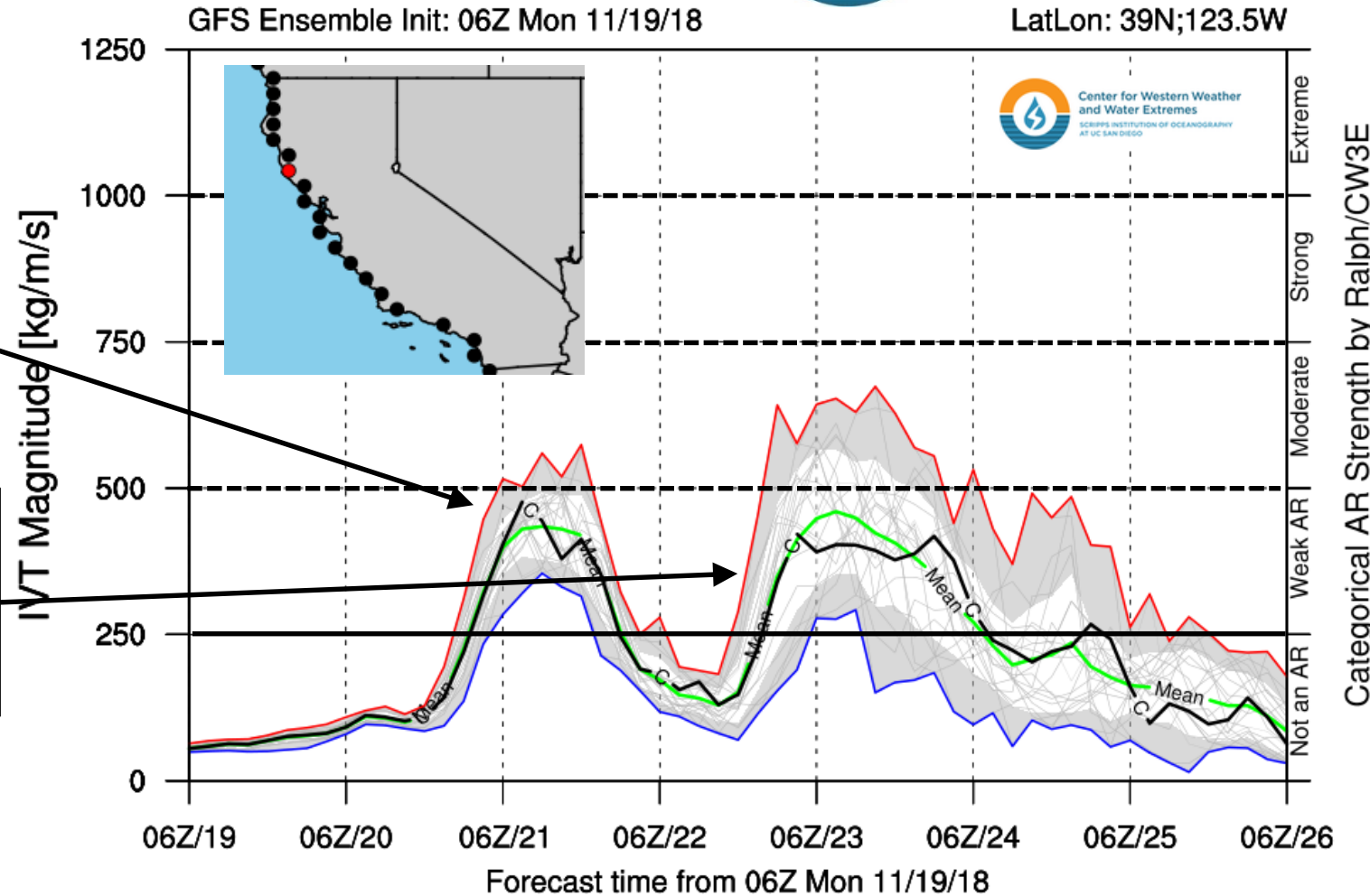
- Maximum predicted IVT  $\sim 600 \text{ kg m}^{-1} \text{ s}^{-1}$
- Mean IVT  $\sim 450 \text{ kg m}^{-1} \text{ s}^{-1}$
- Minimum IVT  $\sim 350 \text{ kg m}^{-1} \text{ s}^{-1}$

## Magnitude of Potential AR 2 (23 November)

- Maximum predicted IVT  $\sim 700 \text{ kg m}^{-1} \text{ s}^{-1}$
- Mean IVT  $\sim 450 \text{ kg m}^{-1} \text{ s}^{-1}$
- Minimum IVT  $\sim 300 \text{ kg m}^{-1} \text{ s}^{-1}$

## Forecast Duration of AR Conditions

- AR 1 18 hours  $\pm$  6
- AR 2 30 hours  $\pm$  18

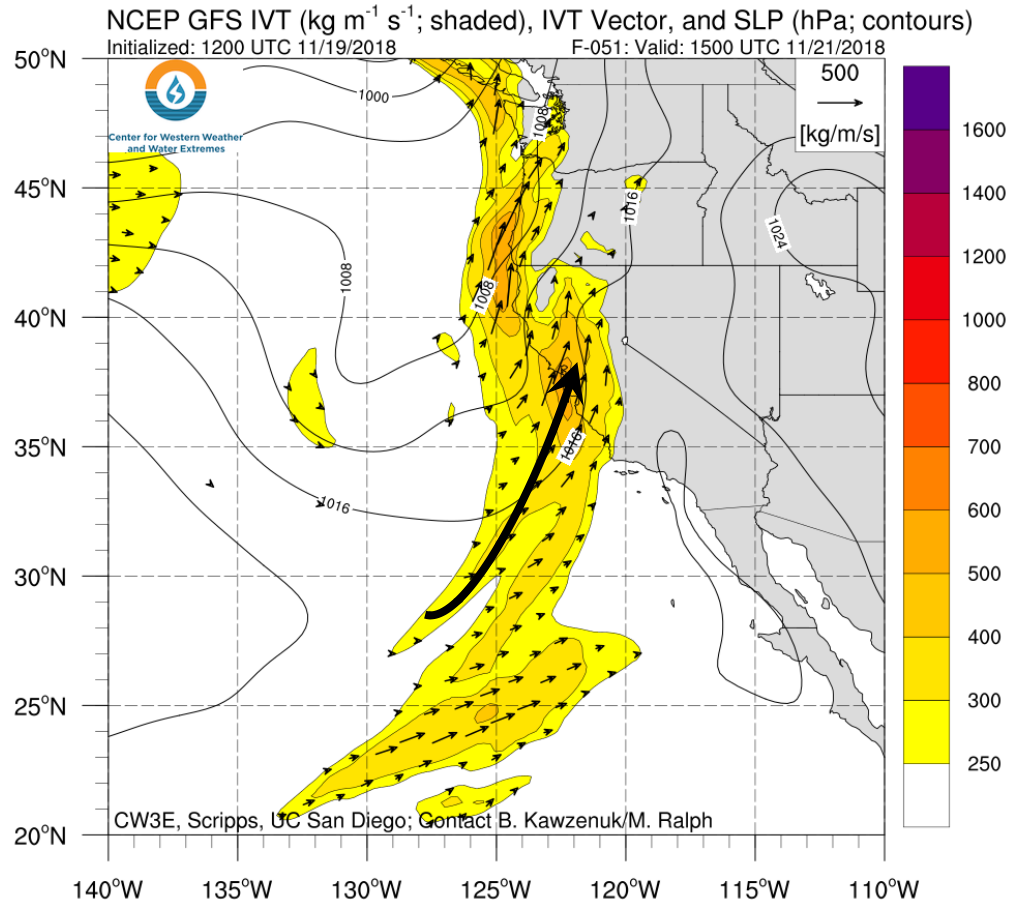


# AR Outlook: 19 November 2018

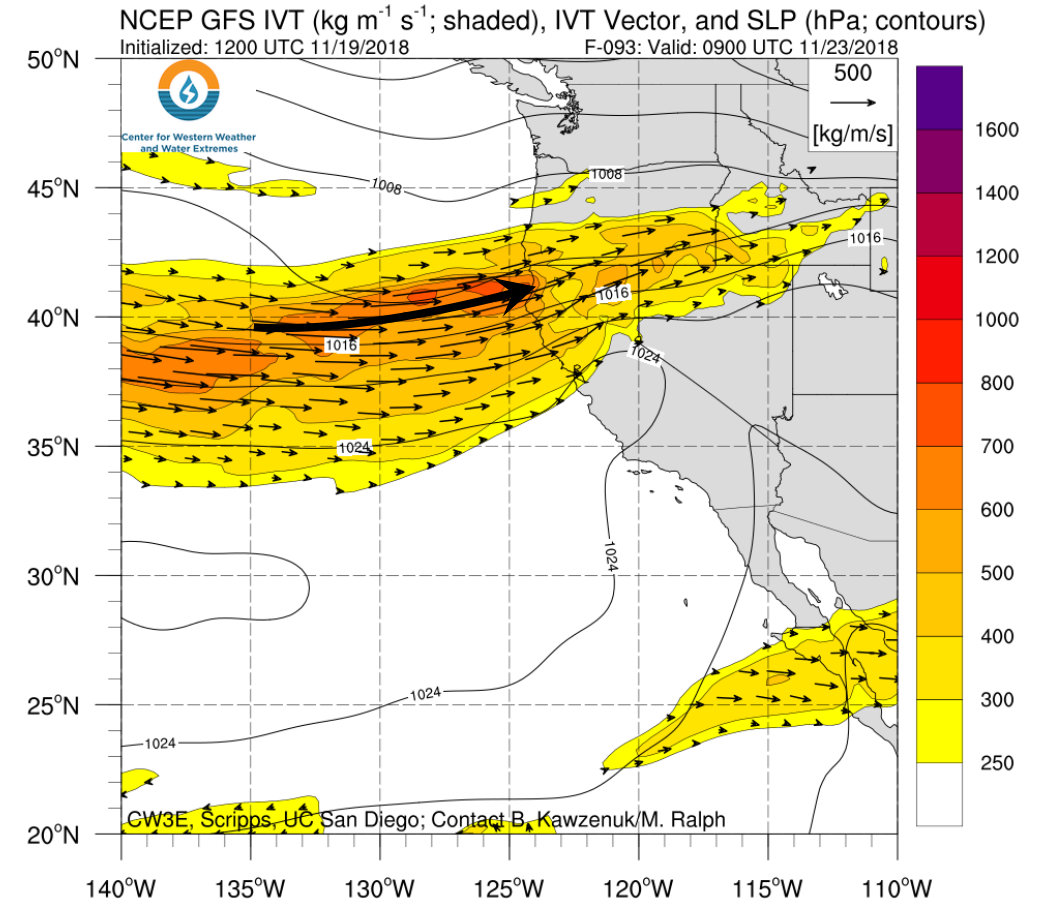
For California DWR's AR Program



Center for Western Weather  
and Water Extremes  
SCRIPPS INSTITUTION OF OCEANOGRAPHY  
AT UC SAN DIEGO



The orientation of the integrated vapor transport (IVT) associated with AR 1 is currently forecast to have a more southerly orientation which may not be as efficient for upslope moisture transport of the Coastal and Sierra-Nevada Mts. compared to a southwesterly oriented AR.



The second AR is forecast to be associated with west/southwesterly IVT, which will likely have different impacts than the first AR. These differences are highlighted in the precipitation forecast

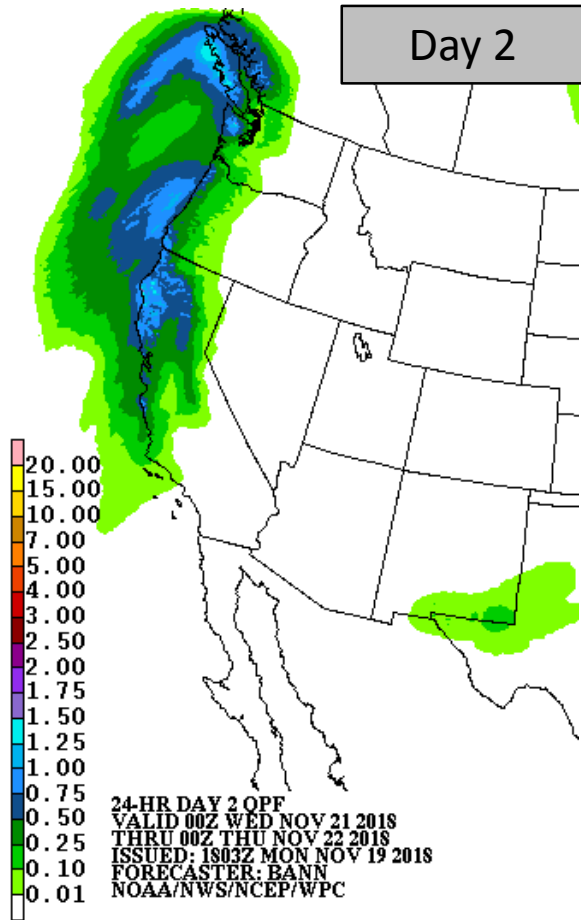


# AR Outlook: 19 November 2018

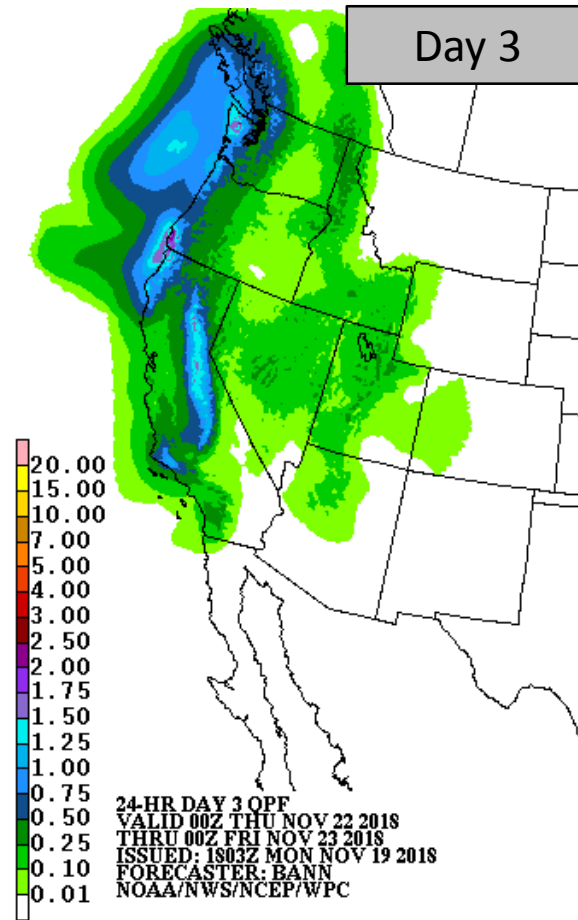
NOAA WPC QPF available at [wpc.ncep.noaa.gov](http://wpc.ncep.noaa.gov)



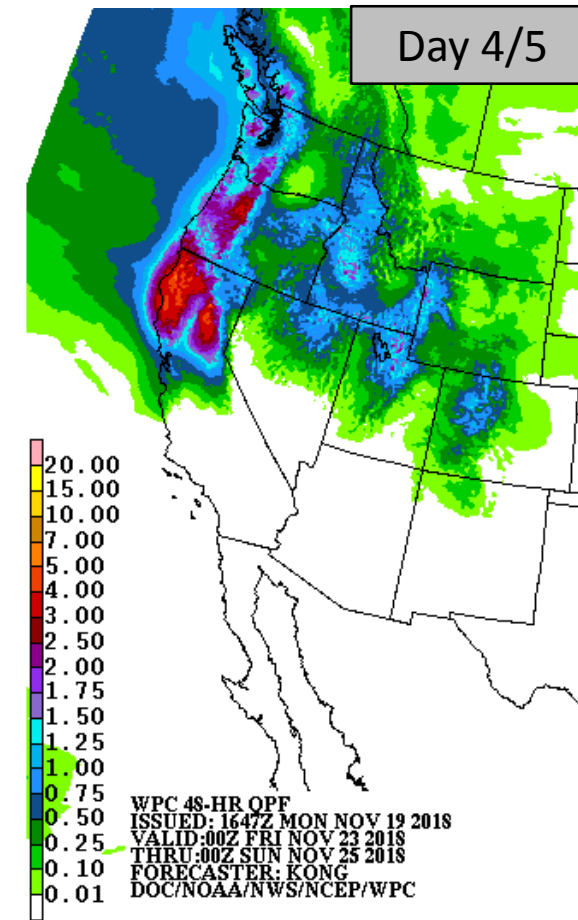
Center for Western Weather and Water Extremes  
SCRIPPS INSTITUTION OF OCEANOGRAPHY  
AT UC SAN DIEGO



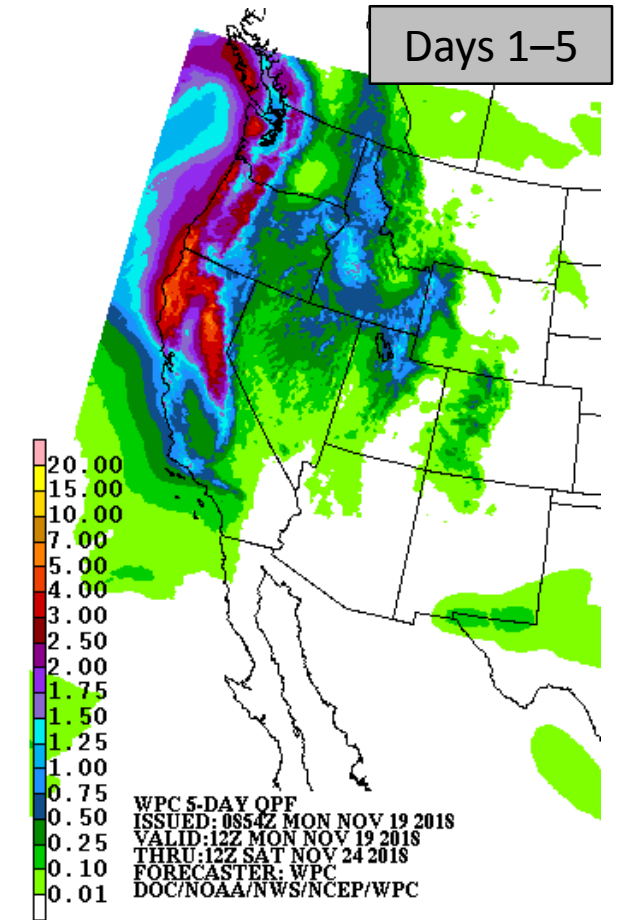
Precip. forecasts for day 2 (AR 1) range from .75–1.25 in. over North-Coastal CA to ~.25 in. over the Northern Sierra and Bay Area



Precip. forecasts for day 3 (AR 1 and 2) range from .75–2 in. over the Sierra-Nevada Mts. To .1–1.25 over SoCal



Forecast precip. for days 4/5 (AR 2) range from 4–6 inches over the Northern CA Coast Range, Trinity Alps, And Sierra-Nevada Mts.



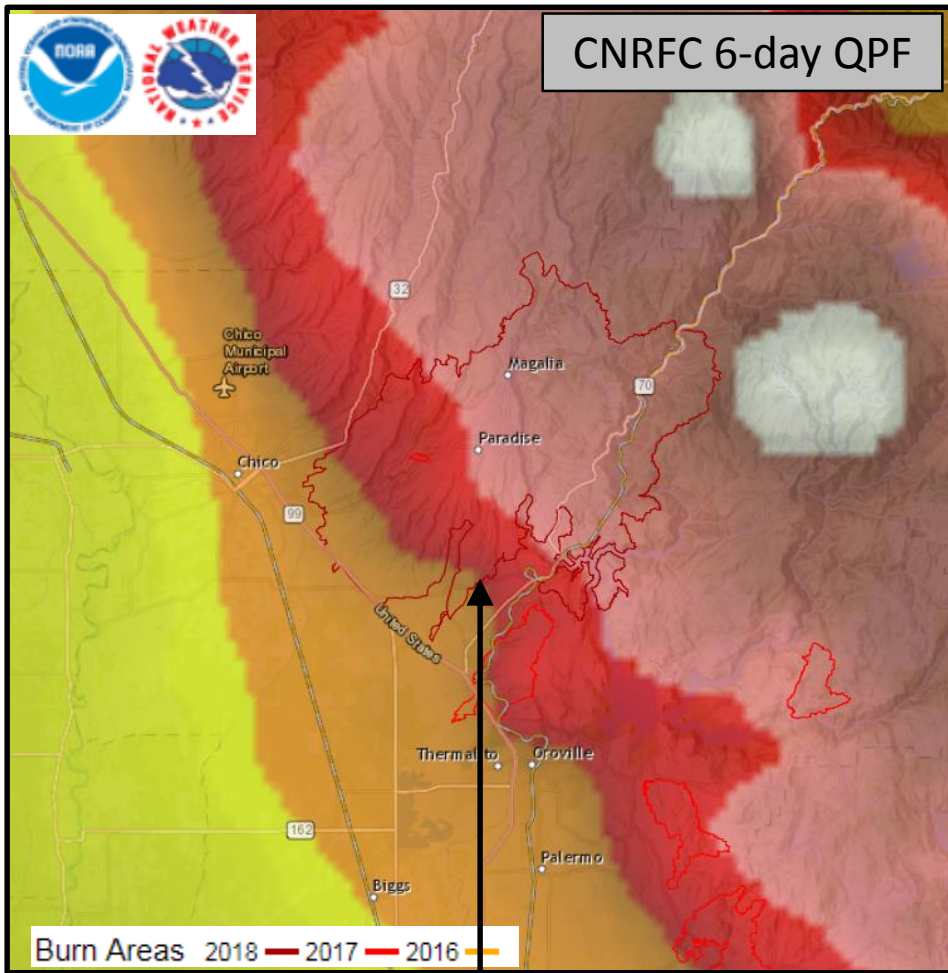
Total forecast precip. amounts for the next 5 days range from 6 in. over North-Coastal CA and N. Sierra to ~1 in over SoCal and the Northern Central Valley

# AR Outlook: 19 November 2018



Center for Western Weather and Water Extremes  
SCRIPPS INSTITUTION OF OCEANOGRAPHY  
AT UC SAN DIEGO

## North Fork Feather Watershed




CNRFC 6-day QPF

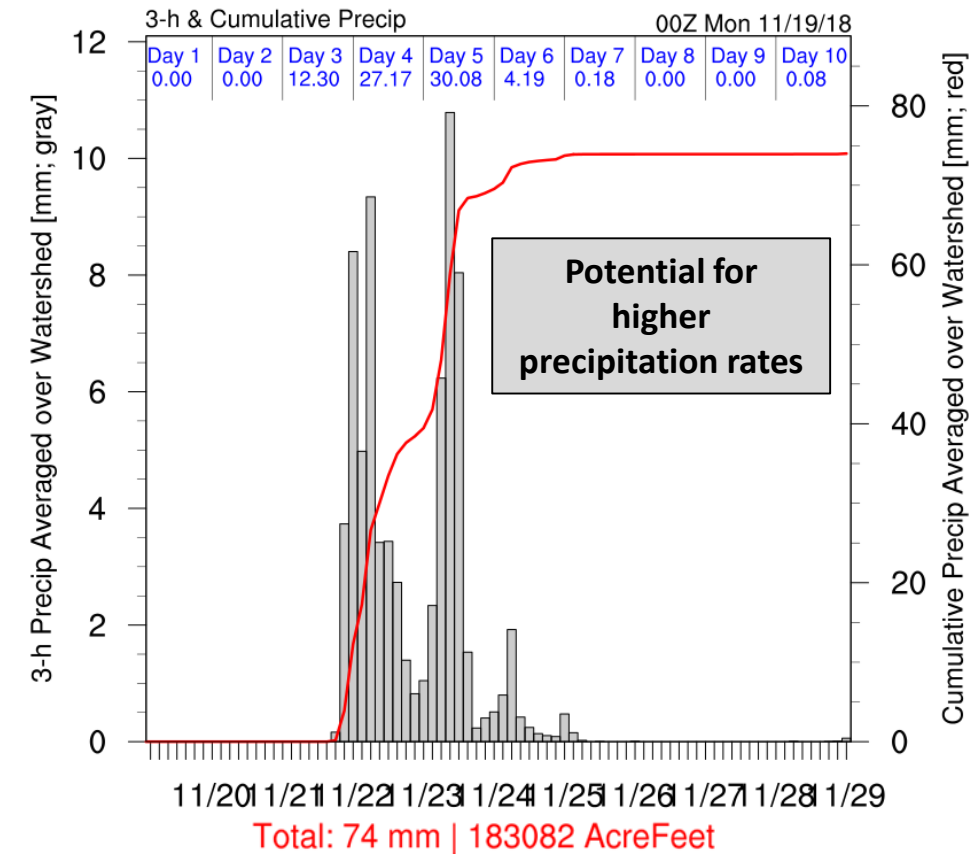
**CNRFC 6-day forecast precipitation for the Camp fire near Paradise, CA has increased since the last outlook on 16 November**

**NWS California Nevada River Forecast Center forecast products are located at [cnrfc.noaa.gov](http://cnrfc.noaa.gov)**

**CW3E Watershed forecast products at [cw3e.ucsd.edu/DSMaps/D\\_S\\_watershed.html](http://cw3e.ucsd.edu/DSMaps/D_S_watershed.html)**



**The NWS CNRFC is currently forecasting 2.5–6 inches of precipitation over the next 6-days for the Camp fire near Paradise, CA**



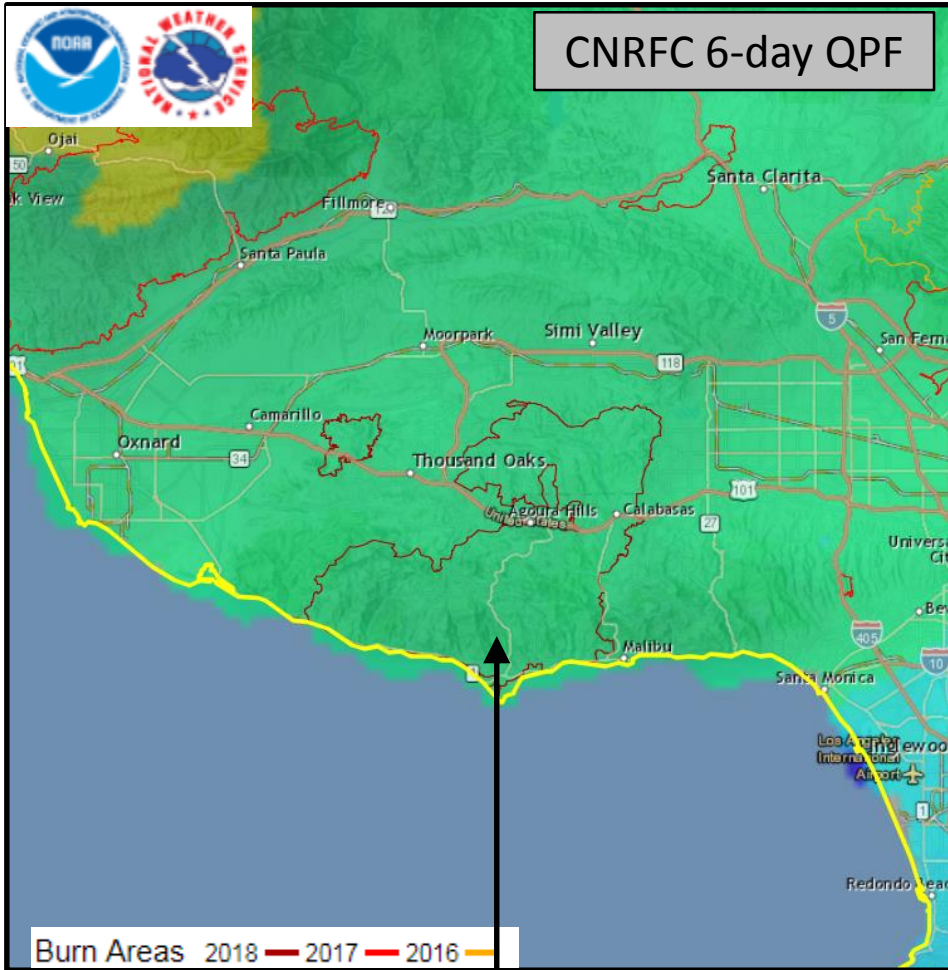
**The NCEP GFS is currently forecasting 74 mm (2.9 in) of watershed average precip. for the Middle Fork Feather River near the Camp fire (Note that the total precipitation is averaged over the watershed)**



# AR Outlook: 19 November 2018



Center for Western Weather and Water Extremes  
SCRIPPS INSTITUTION OF OCEANOGRAPHY AT UC SAN DIEGO



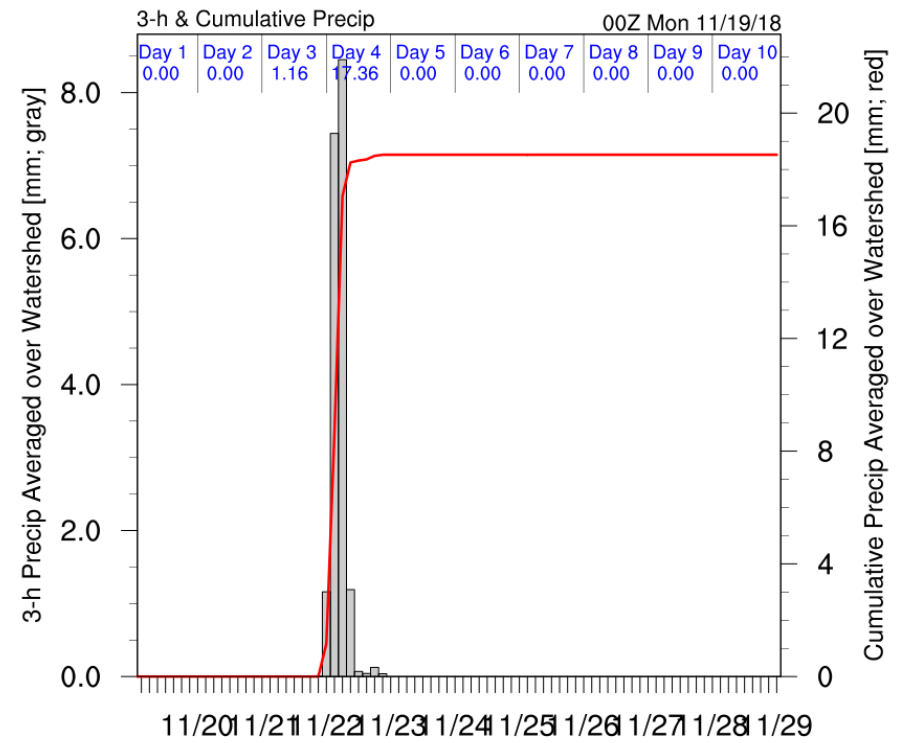
CNRFC 6-day QPF

CNRFC 6-day precipitation forecasts for the Woolsey fire near Thousand Oaks, CA have increased slightly since the last outlook on 16 November

NWS California Nevada River Forecast Center forecast products are located at [cnrfc.noaa.gov](http://cnrfc.noaa.gov)

CW3E Watershed forecast products at [cw3e.ucsd.edu/DSMaps/D\\_S\\_watershed.html](http://cw3e.ucsd.edu/DSMaps/D_S_watershed.html)

## Santa Barbara Coastal Watershed



Total: 19 mm | 26078 AcreFeet

The NWS CNRFC is currently forecasting .5–.75 in. of precipitation for the next 6-days for the currently active Woolsey fire near Thousand Oaks, CA

The NCEP GFS is forecasting ~19 mm (.75 inches) of watershed average precip. over the Santa Barbara Coastal watershed for the next 10 days