

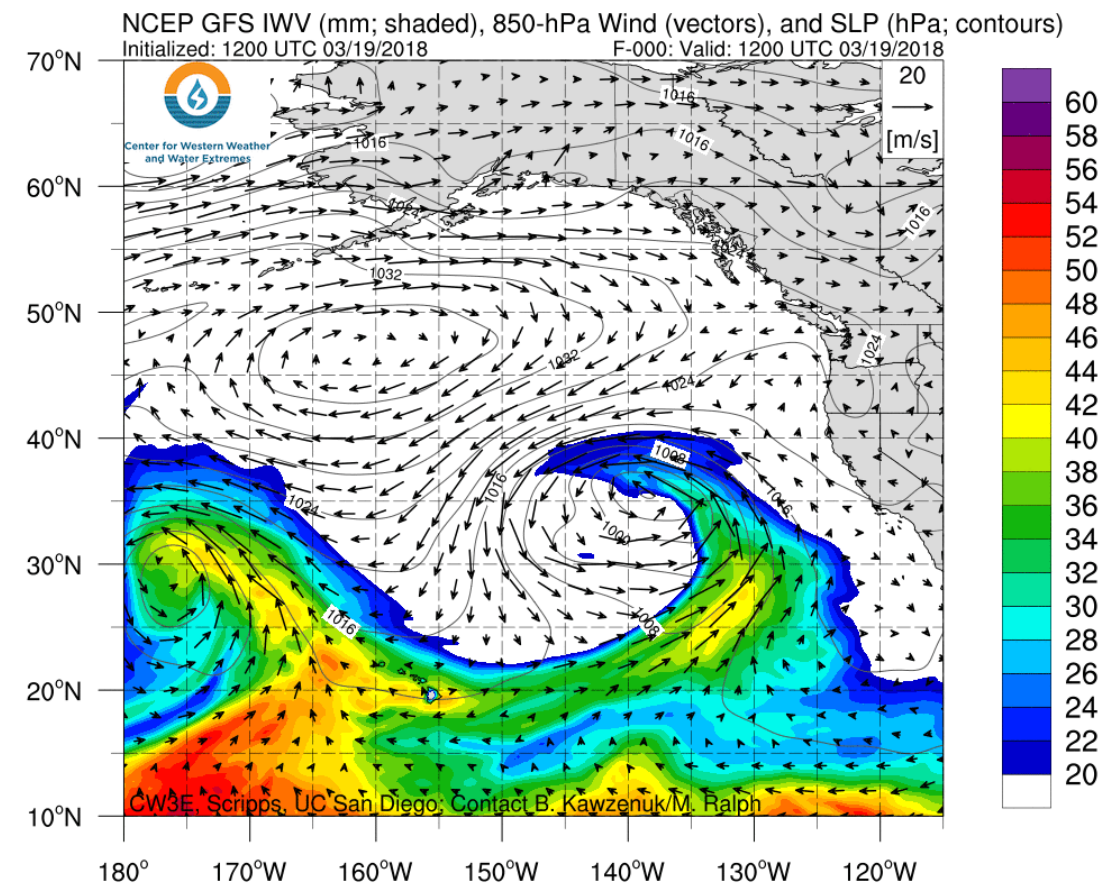
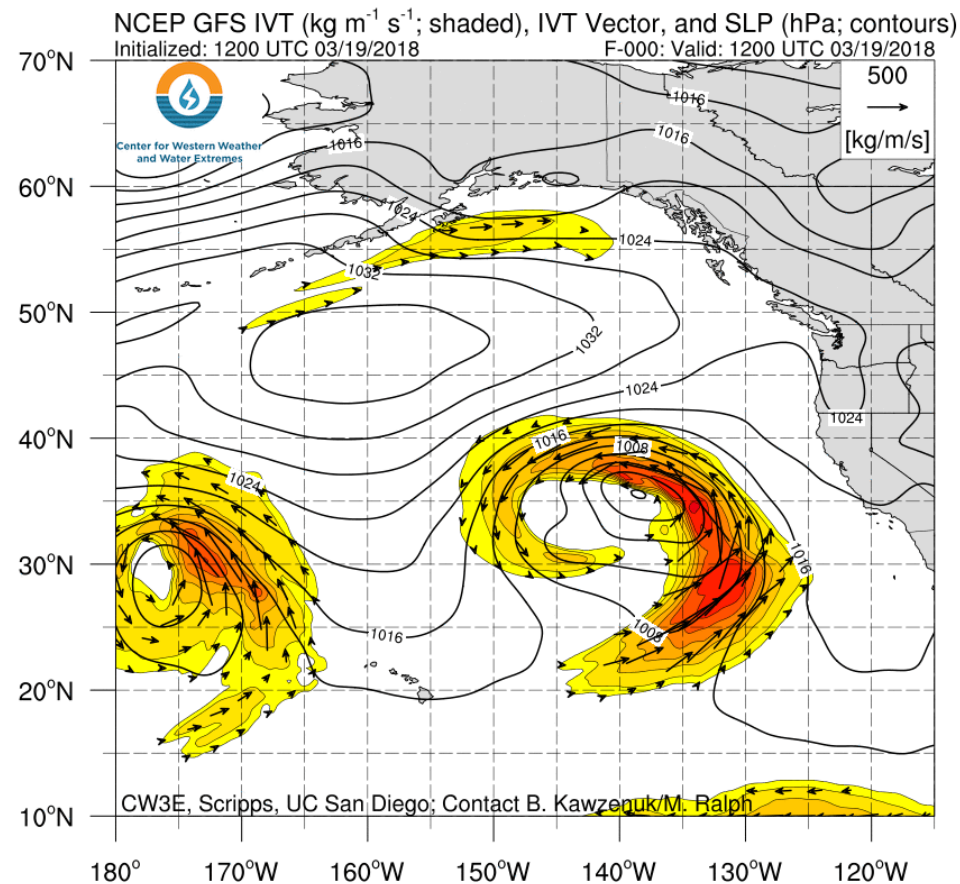
CW3E Atmospheric River Outlook



Center for Western Weather
and Water Extremes
SCRIPPS INSTITUTION OF OCEANOGRAPHY
AT UC SAN DIEGO

Update on Atmospheric River Forecast to Impact California Next Week

- Several changes have occurred in the forecast for the AR that may impact CA this week
- GFS Ensemble members have continued to converge on Coastal AR conditions
- While there is more agreement between GFS Ensemble members there are still numerous changes from model run to model run, introducing several uncertainties in the impacts associated with this event



AR Outlook: 19 March 2018

For California DWR's AR Program



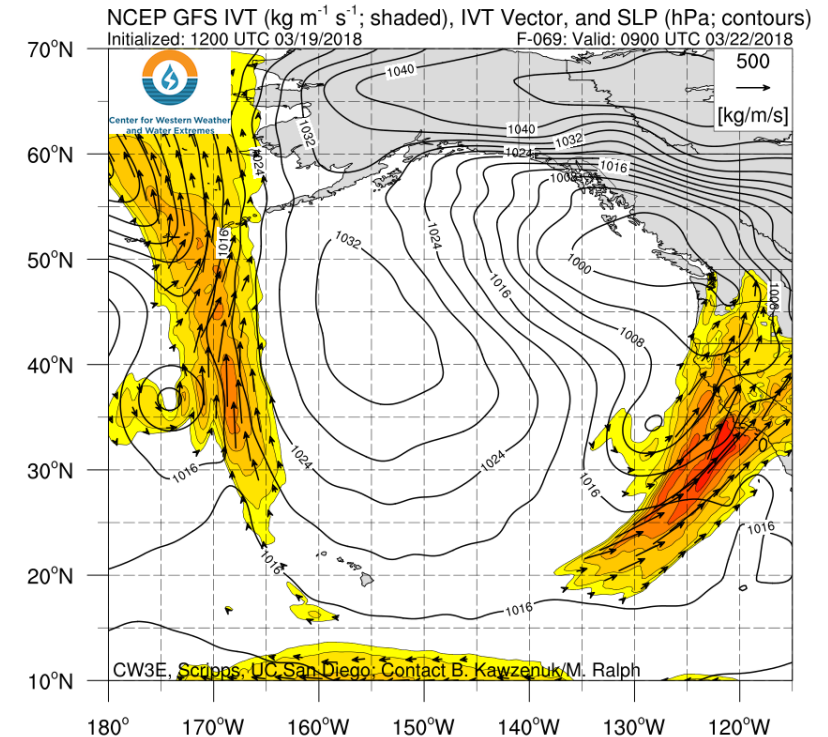
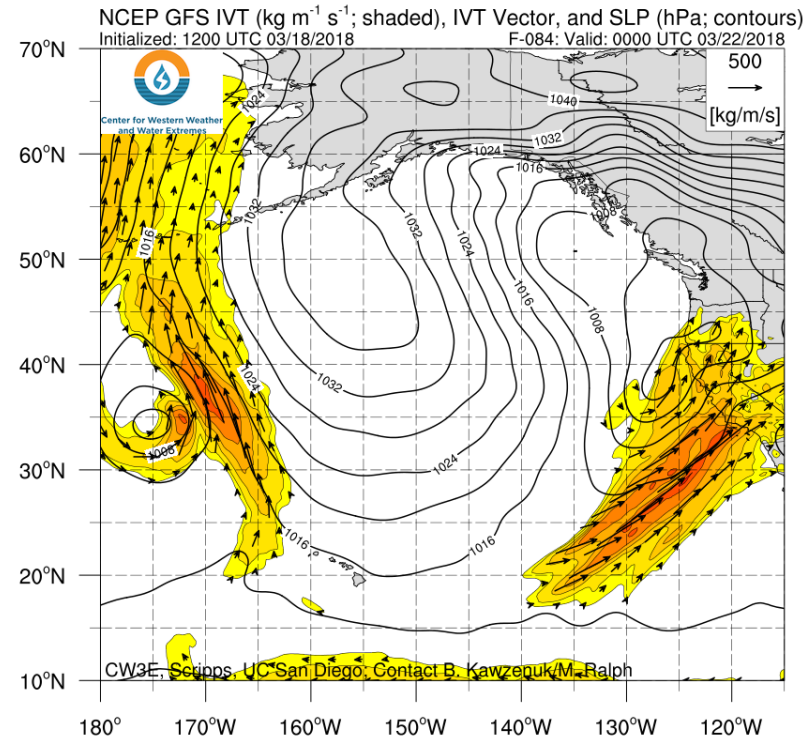
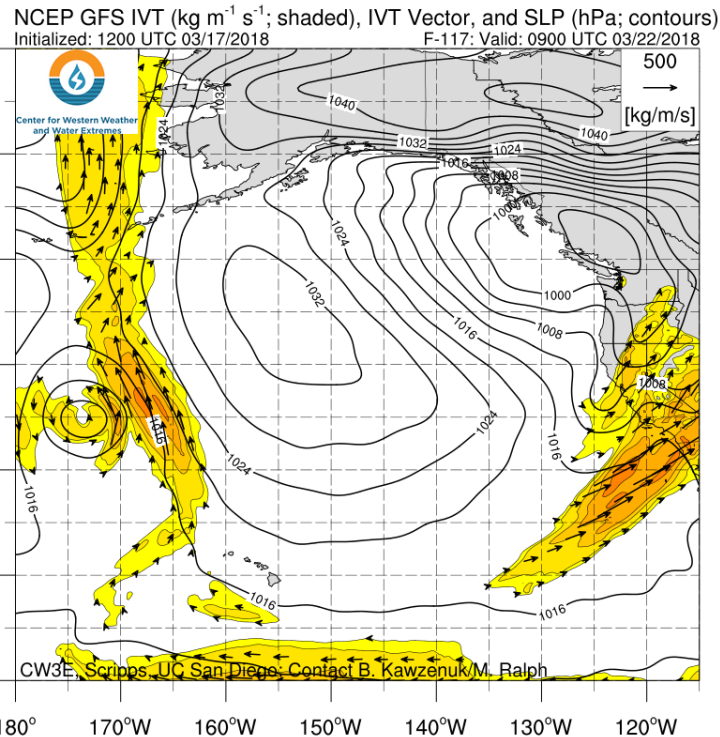
Center for Western Weather
and Water Extremes
SCRIPPS INSTITUTION OF OCEANOGRAPHY
AT UC SAN DIEGO

Model Changes Run-to-Run

Initialized 12Z 17 March

Initialized 12Z 18 March

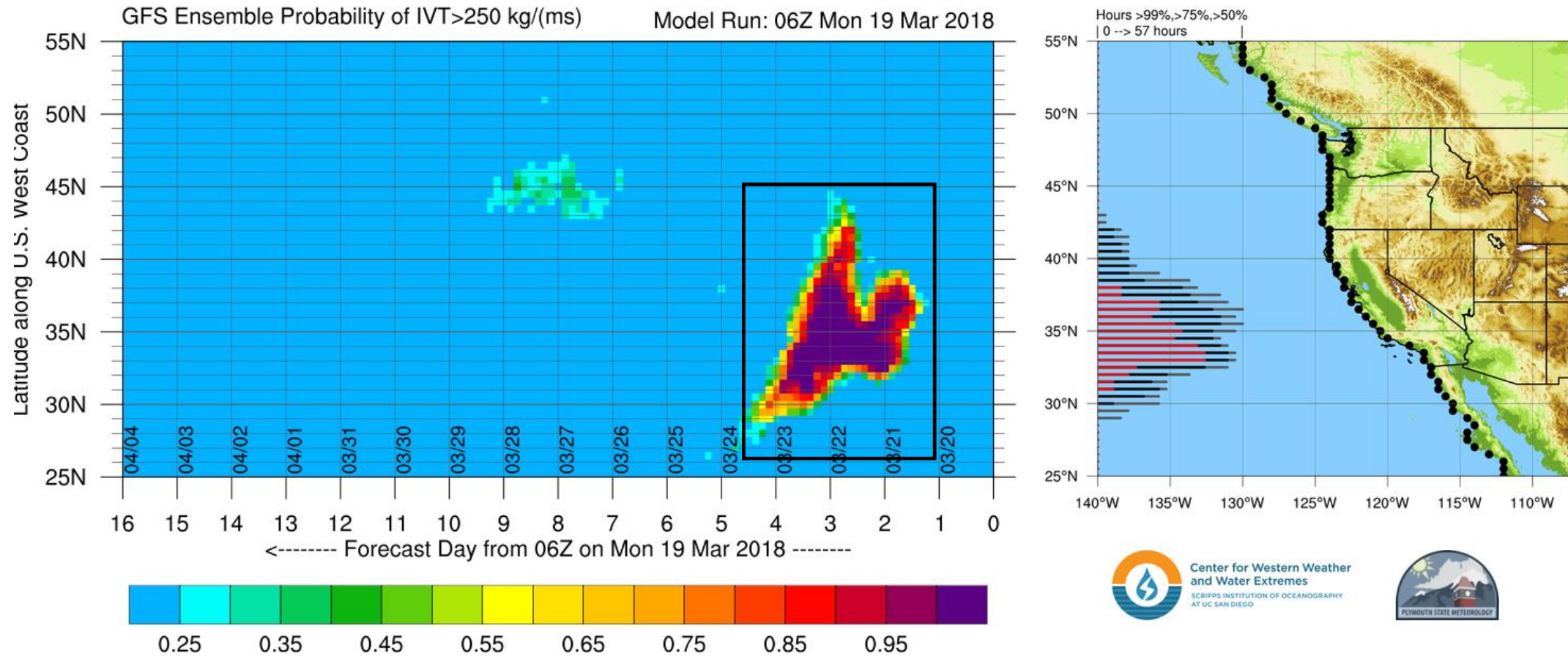
Initialized 12Z 19 March



- Models continue to change the characteristics of the AR from model run to model run
- The IVT within the core of the AR has increased from $600\text{--}700 \text{ kg m}^{-1} \text{ s}^{-1}$ from the 17 March run to $700\text{--}800 \text{ kg m}^{-1} \text{ s}^{-1}$ in today's run
- The IVT direction within the AR has also shifted to more southerly over the coast, introducing uncertainties in the impacts associated with this event



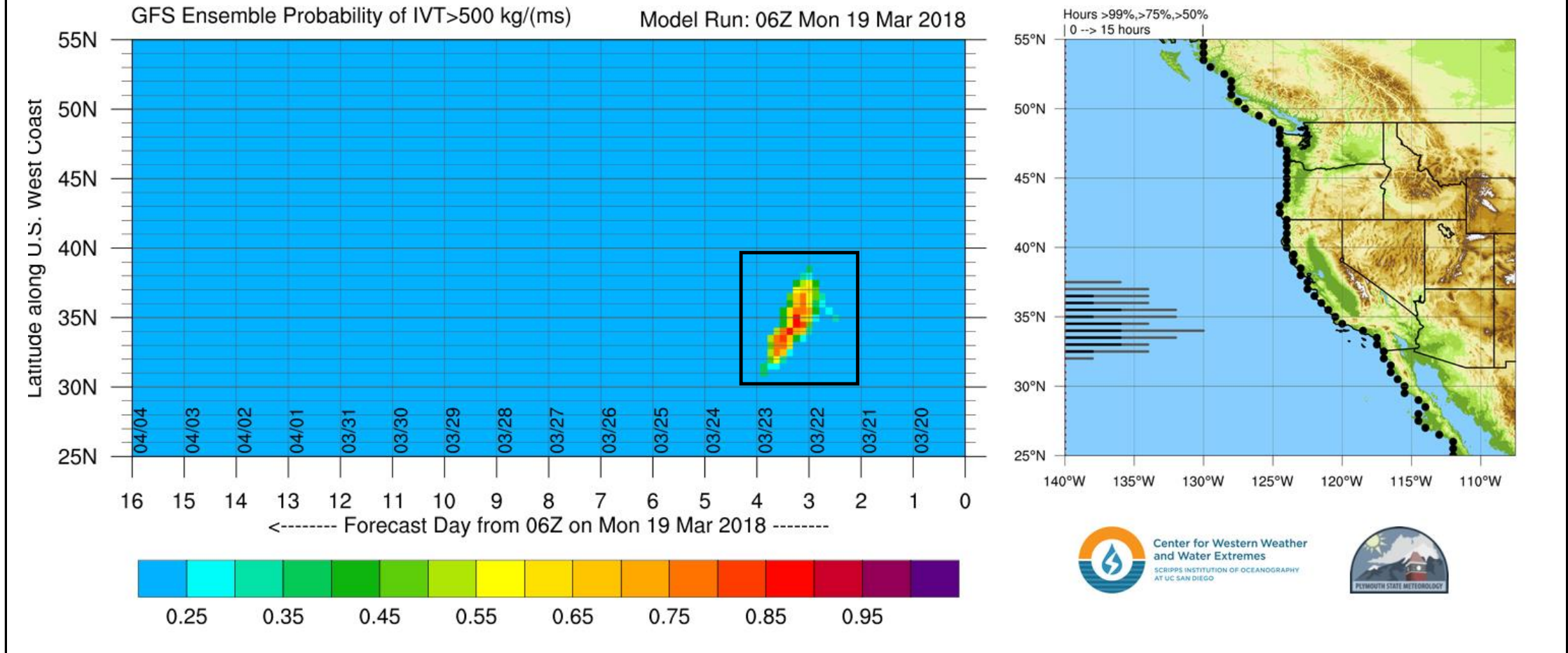
Odds of at least a **WEAK** AR making landfall



- GFS Ensemble members suggest a high probability (>95%) of at least weak AR conditions ($IVT > 250 \text{ kg m}^{-1} \text{ s}^{-1}$) from $\sim 32^\circ$ to 42° N
- Coastal AR conditions could potentially last >36 hours between 33° and 35° N



Odds of Moderate AR making landfall



- The probability of moderate strength AR conditions ($IVT > 500 \text{ kg m}^{-1} \text{ s}^{-1}$) has increased to $\sim 85\%$ for $34\text{--}35^\circ\text{N}$

AR Outlook: 19 March 2018

For California DWR's AR Program



Center for Western Weather
and Water Extremes
SCRIPPS INSTITUTION OF OCEANOGRAPHY
AT UC SAN DIEGO

As expected, GFS Ensemble members have begun to converge and forecast confidence in onset, duration, and magnitude of coastal IVT has increased

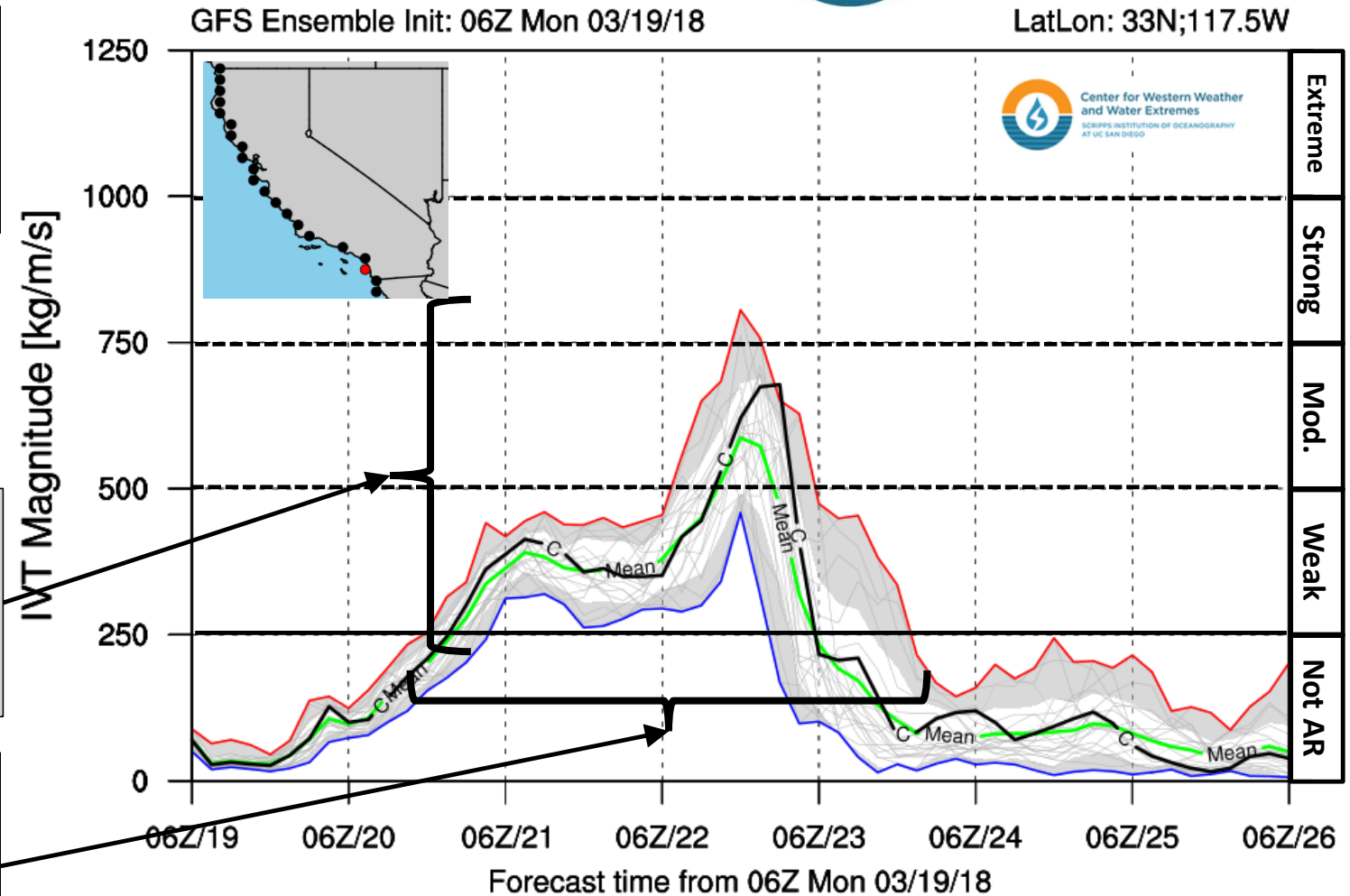
GFS Ensemble members are suggesting that this event could be a potentially strong and long duration event

Magnitude of Potential AR

- Maximum predicted IVT $\sim 850 \text{ kg m}^{-1} \text{ s}^{-1}$
- Mean IVT $\sim 650 \text{ kg m}^{-1} \text{ s}^{-1}$
- Minimum IVT $\sim 450 \text{ kg m}^{-1} \text{ s}^{-1}$

Duration of AR conditions by strength

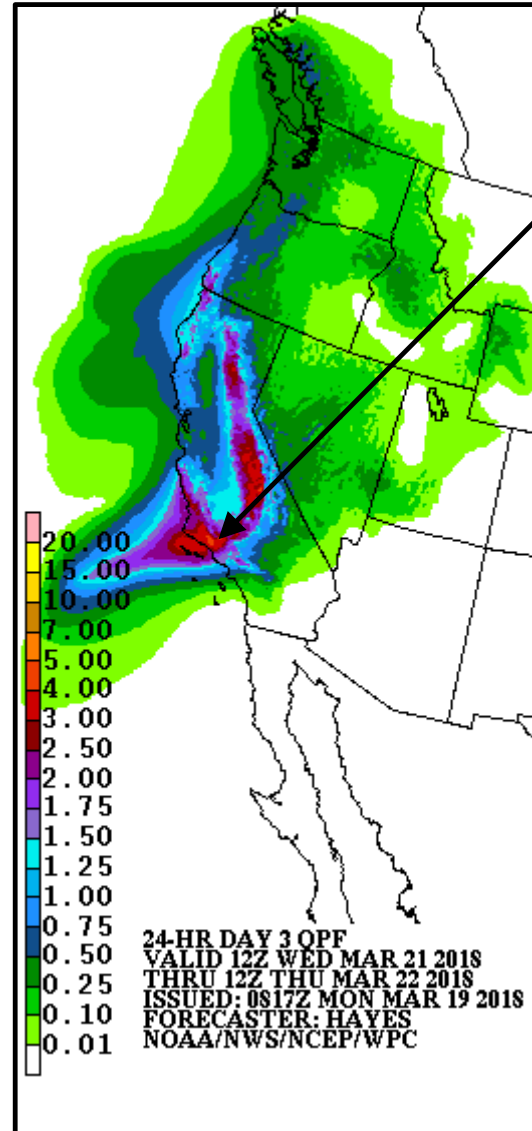
- Weak: $\sim 57 \text{ hours} \pm 24 \text{ h}$
- Moderate: $\sim 6 \text{ hours} \pm 6 \text{ h}$
- Strong: $\sim 3 \text{ hours} \pm 3 \text{ h}$



AR Outlook: 19 March 2018



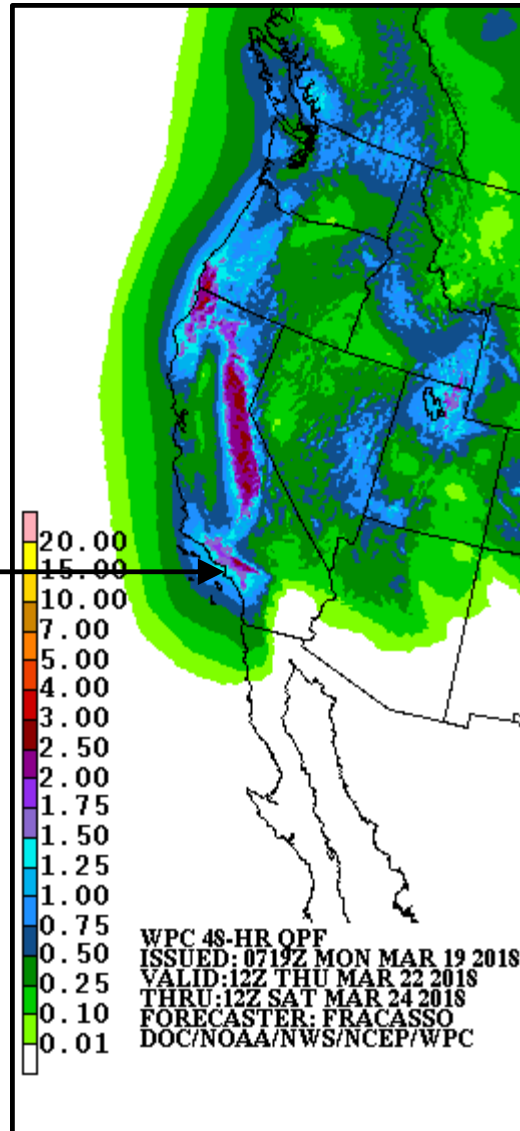
Center for Western Weather and Water Extremes
SCRIPPS INSTITUTION OF OCEANOGRAPHY
AT UC SAN DIEGO



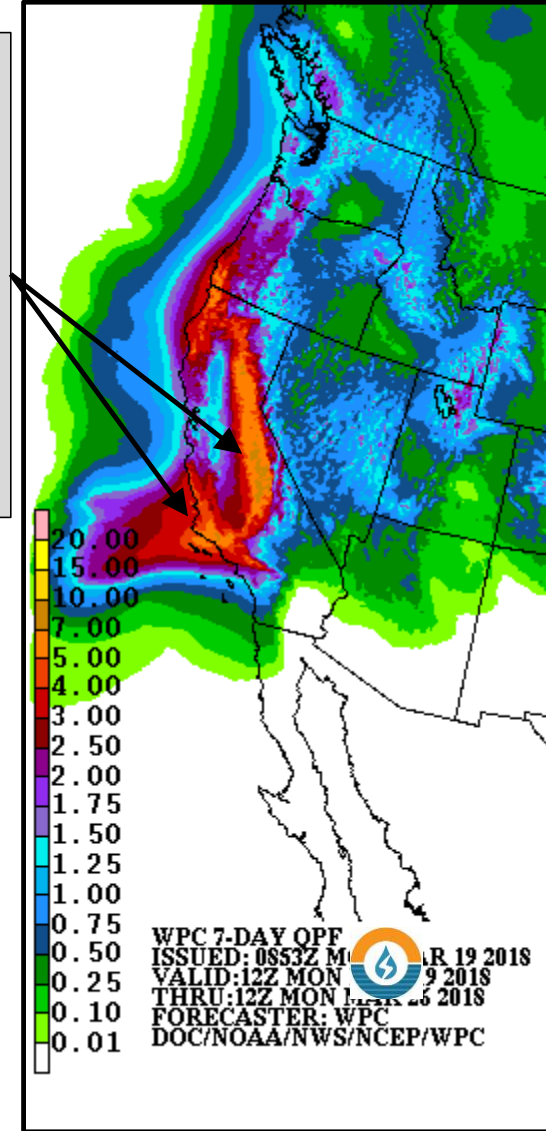
The NOAA WPC Day 3 QPF is forecasting ~4 inches of precipitation over the higher elevations of Santa Barbara County

An additional 1.5–2 inches could fall on days 4 and 5 (valid 12 Z 22 March to 12 Z 24 March)

Higher precipitation accumulations are also forecast for the high Sierra



1–7 day precipitation accumulations could reach >6 inches in Santa Barbara County and the High Sierra



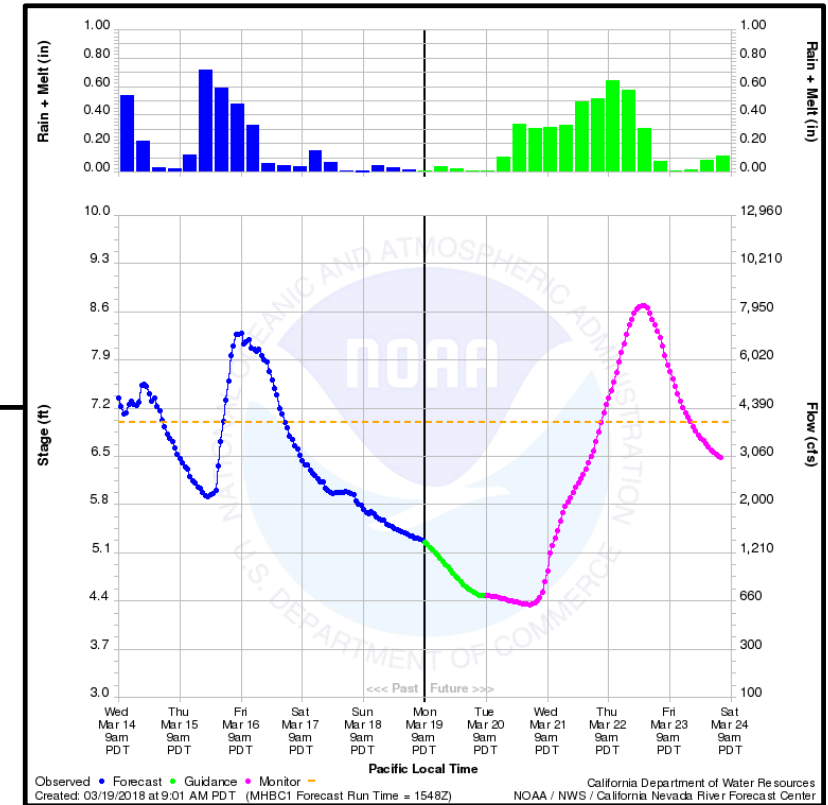
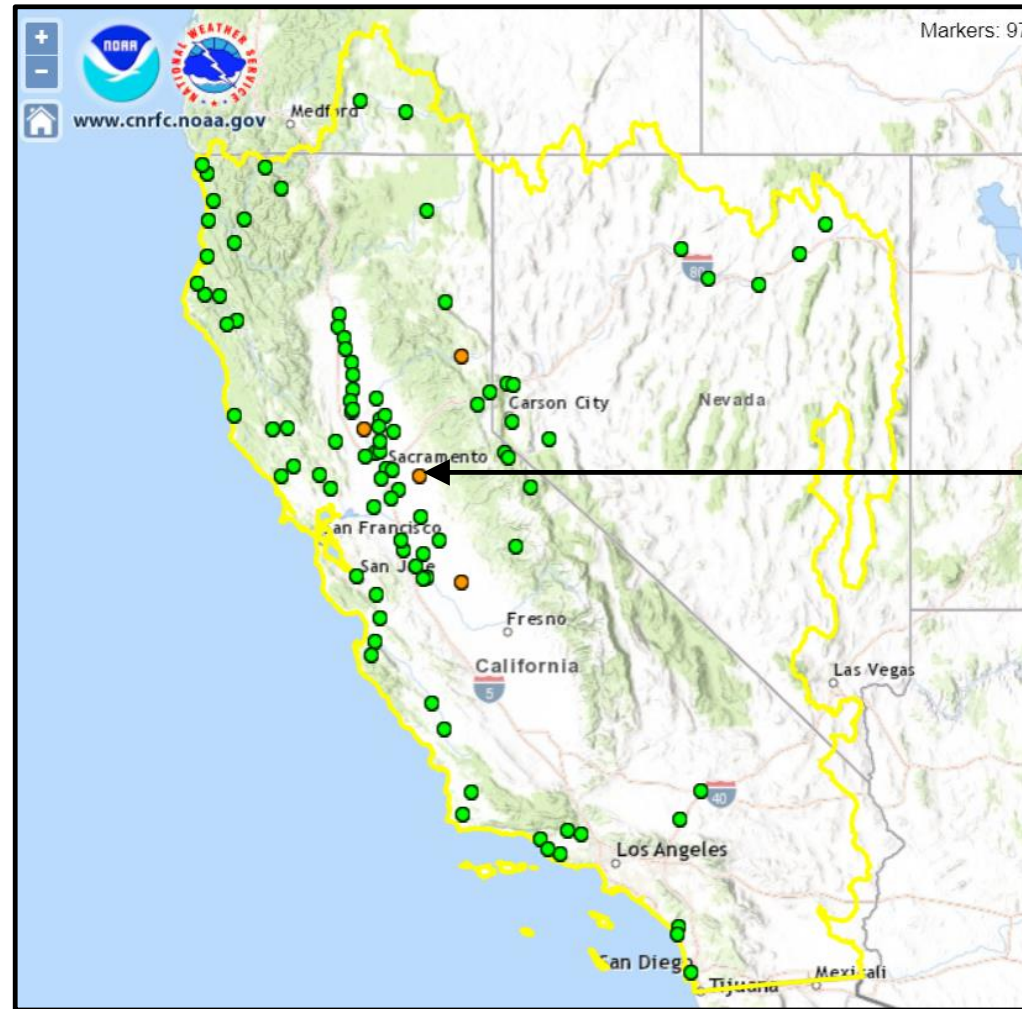
For official NOAA Weather Prediction Center Forecasts: wpc.ncep.noaa.gov

AR Outlook: 19 March 2018



Center for Western Weather and Water Extremes
SCRIPPS INSTITUTION OF OCEANOGRAPHY
AT UC SAN DIEGO

- There are currently 4 rivers in the Sierra and Central Valley forecast to rise above monitor stage
- While SoCal rivers are forecast to see a rise in stage, all are currently forecast to stay below monitor or stage



The Cosumnes River at Michigan Bar is forecast to rise to 8.7 feet at 9 pm on 22 March, 2.9 feet above monitor stage

For official California-Nevada Forecast Center Forecasts:
cnrfc.noaa.gov



Area Forecast Discussion from The National Weather Service Forecast Office in Los Angeles

The most important forecast for an AR event is the placement and orientation of the axis of the AR. The placement will determine which area is hit hardest and the orientation determines orthogonal component to the higher terrain which will greatly affect the rainfall amounts and rates. None of the mdls agree on any of these details and non of the mdls agree with their previous runs which is not good for the detailed forecast. So while we can say with great confidence that most of the area (a few mdls keep southern LA county rather dry) will get a very good soaking. We cannot say exactly when the peak of the rainfall will be or where max total precip area will be. Right now it seems likely it will be Western SBA county or Southern SBA/western VTA counties.

There is still a considerable amount of uncertainty between models and model runs leading to difficulties in determining the overall impacts this event will produce. Expect more changes in the forecast as this event approaches and models begin to converge

For localized forecasts visit www.weather.gov